

Pedestrian Analysis



BERTIE COUNTY

CTP Analysis and Information

Inset Bertie County

Pedestrian Features

- Sidewalk
- Multiuse Path
- Multiuse Path (Outside of ROW)
- Side Path (Inside of ROW)
- Bicycle and Pedestrian Bridge

Other Features

- Pedestrian Crash Location
- Destination
- Study Road
- Easement
- MPO Boundary
- RPO Boundary

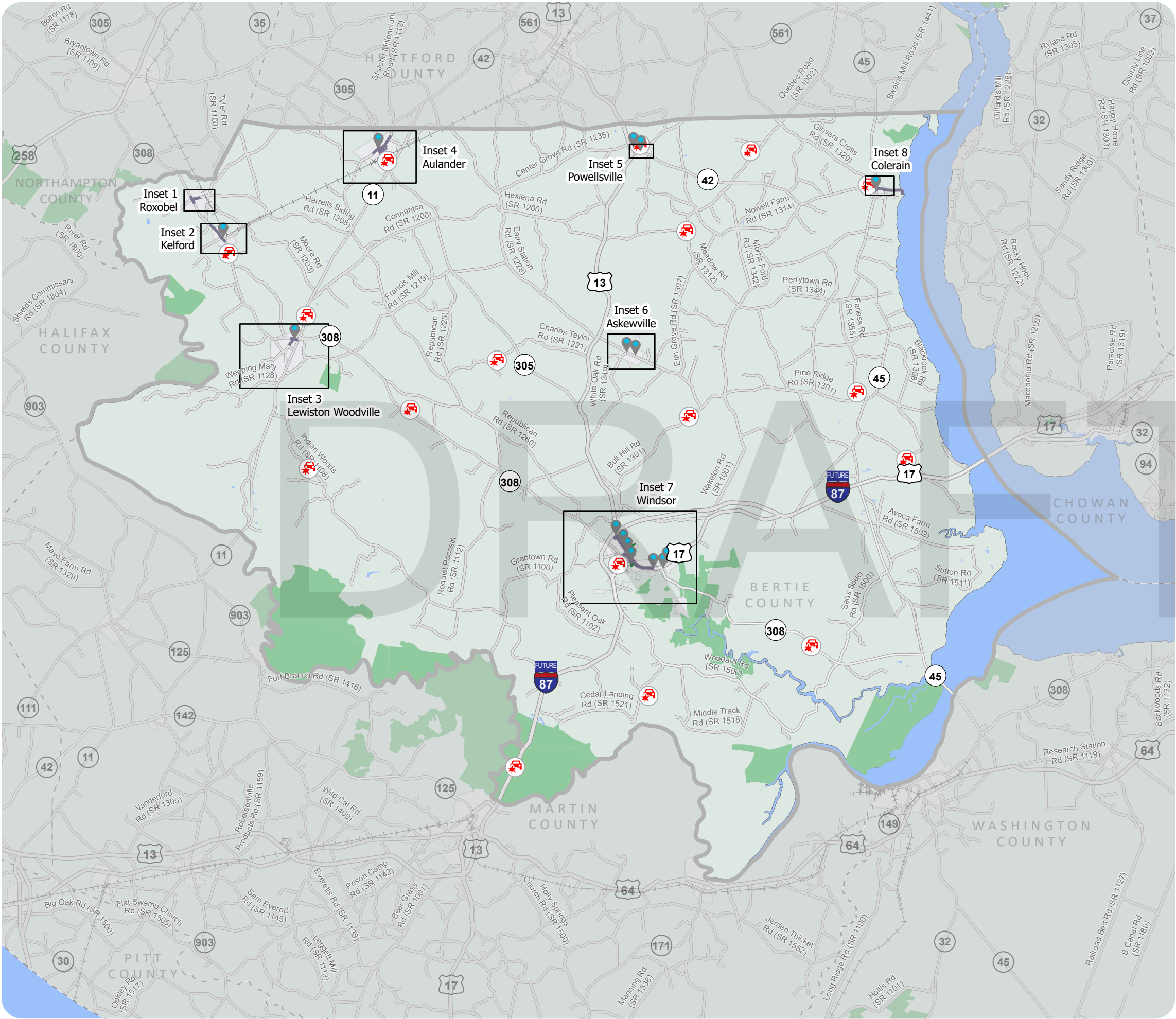


Base map date: October 02, 2019

Legal Disclaimer

This product contains mapping data for informational and planning purposes only, and is subject to change. Users should review or consult the primary data sources to ascertain the usability of the information.

WORKING COPY
Plan Date: February 05, 2025



Pedestrian Analysis



BERTIE COUNTY

CTP Analysis and Information

Inset 1

Roxobel

Pedestrian Features

- Sidewalk
- Multiuse Path
- Multiuse Path (Outside of ROW)
- Side Path (Inside of ROW)
- Bicycle and Pedestrian Bridge

Other Features

- Pedestrian Crash Location
- Destination
- Study Road
- Easement
- MPO Boundary
- RPO Boundary



Base map date: October 02, 2019

Legal Disclaimer

This product contains mapping data for informational and planning purposes only, and is subject to change. Users should review or consult the primary data sources to ascertain the usability of the information.

WORKING COPY
Plan Date: February 05, 2025



Pedestrian Analysis



BERTIE COUNTY

CTP Analysis and Information

Inset 2 Kelford

Pedestrian Features

Sidewalk

Multiuse Path

Multiuse Path (Outside of ROW) -

Side Path (Inside of ROW)

Bicycle and Pedestrian Bridge

Other Features



Pedestrian Crash Location



Destination

Study Road



Easement



MPO Boundary



RPO Boundary



0 0.05 0.1 0.19 0.29 0.38 Miles

Base map date: October 02, 2019

Legal Disclaimer

This product contains mapping data for informational and planning purposes only, and is subject to change. Users should review or consult the primary data sources to ascertain the usability of the information.

WORKING COPY
Plan Date: February 05, 2025

Pedestrian Analysis



BERTIE COUNTY

CTP Analysis and Information

Inset 3

Lewiston Woodville

Pedestrian Features

Sidewalk

Multiuse Path

Multiuse Path (Outside of ROW) -

Side Path (Inside of ROW)

Bicycle and Pedestrian Bridge

Other Features



Pedestrian Crash Location



Destination

Study Road



Easement



MPO Boundary



RPO Boundary



Base map date: October 02, 2019

Legal Disclaimer

This product contains mapping data for informational and planning purposes only, and is subject to change. Users should review or consult the primary data sources to ascertain the usability of the information.

WORKING COPY
Plan Date: February 05, 2025

Pedestrian Analysis



BERTIE COUNTY

CTP Analysis and Information

Inset 4 Aulander

Pedestrian Features

- Sidewalk
- Multiuse Path
- Multiuse Path (Outside of ROW)
- Side Path (Inside of ROW)
- Bicycle and Pedestrian Bridge

Other Features

- Pedestrian Crash Location
- Destination
- Study Road
- Easement
- MPO Boundary
- RPO Boundary

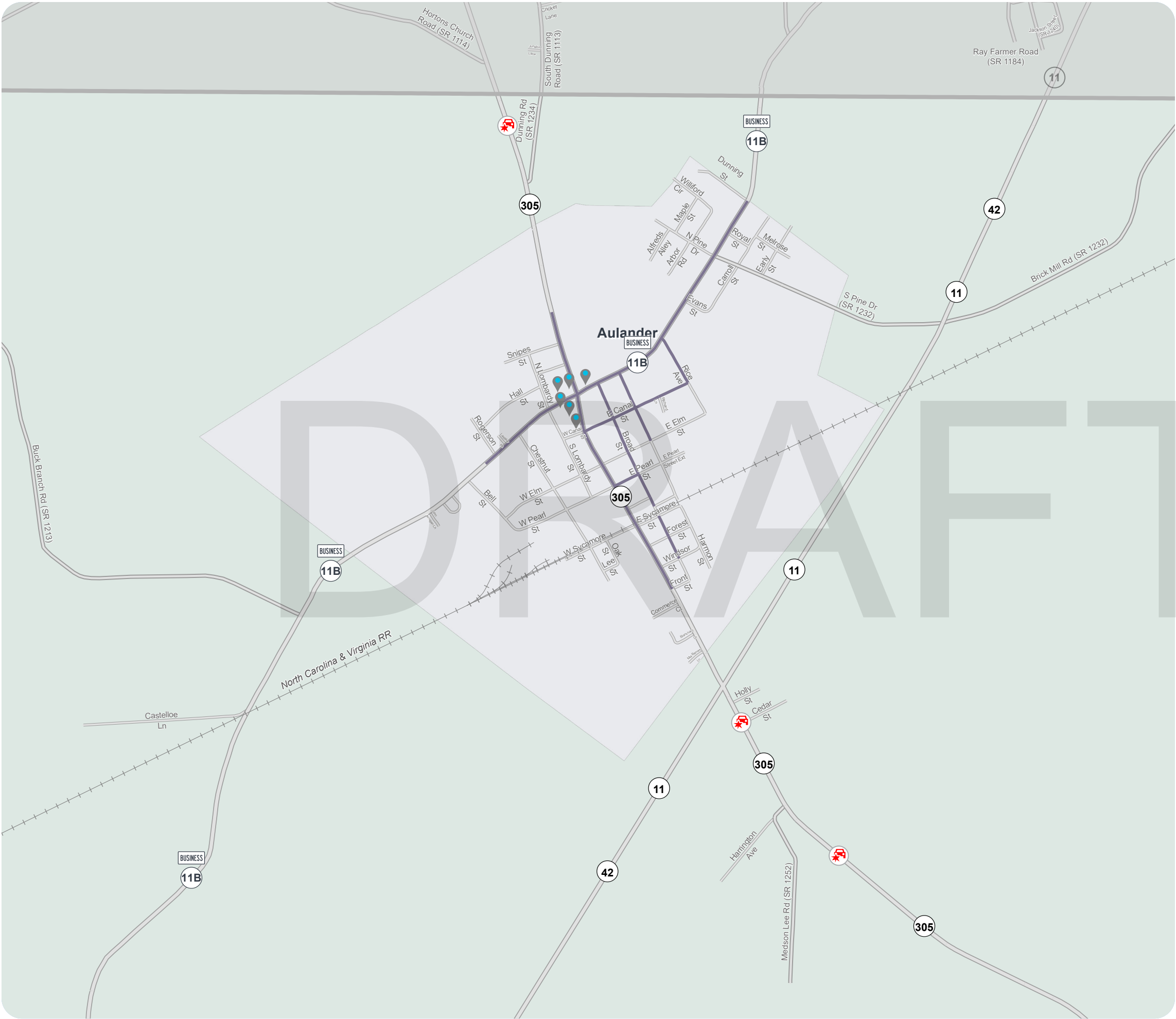


Base map date: October 02, 2019

Legal Disclaimer

This product contains mapping data for informational and planning purposes only, and is subject to change. Users should review or consult the primary data sources to ascertain the usability of the information.

WORKING COPY
Plan Date: February 05, 2025



Pedestrian Analysis



BERTIE COUNTY

CTP Analysis and Information

Inset 5 Powellsville

Pedestrian Features

- Sidewalk
- Multiuse Path
- Multiuse Path (Outside of ROW)
- Side Path (Inside of ROW)
- Bicycle and Pedestrian Bridge

Other Features

- Pedestrian Crash Location
- Destination
- Study Road
- Easement
- MPO Boundary
- RPO Boundary



Base map date: October 02, 2019

Legal Disclaimer

This product contains mapping data for informational and planning purposes only, and is subject to change. Users should review or consult the primary data sources to ascertain the usability of the information.

WORKING COPY
Plan Date: February 05, 2025

Pedestrian Analysis



BERTIE COUNTY

CTP Analysis and Information

Inset 6 Askewville

Pedestrian Features

- Sidewalk

Multiuse Path

Multiuse Path (Outside of ROW)

Side Path (Inside of ROW)

Bicycle and Pedestrian Bridge
-

Other Features

-
- Pedestrian Crash Location

Destination

Study Road

Easement

MPO Boundary

RPO Boundary



Base map date: October 02, 2019

Legal Disclaimer

This product contains mapping data for informational and planning purposes only, and is subject to change. Users should review or consult the primary data sources to ascertain the usability of the information.

WORKING COPY
Plan Date: February 05, 2025



Pedestrian Analysis



BERTIE COUNTY

CTP Analysis and Information

Inset 7 Windsor

Pedestrian Features

- Sidewalk
- Multiuse Path
- Multiuse Path (Outside of ROW)
- Side Path (Inside of ROW)
- Bicycle and Pedestrian Bridge

Other Features

- Pedestrian Crash Location
- Destination
- Study Road
- Easement
- MPO Boundary
- RPO Boundary

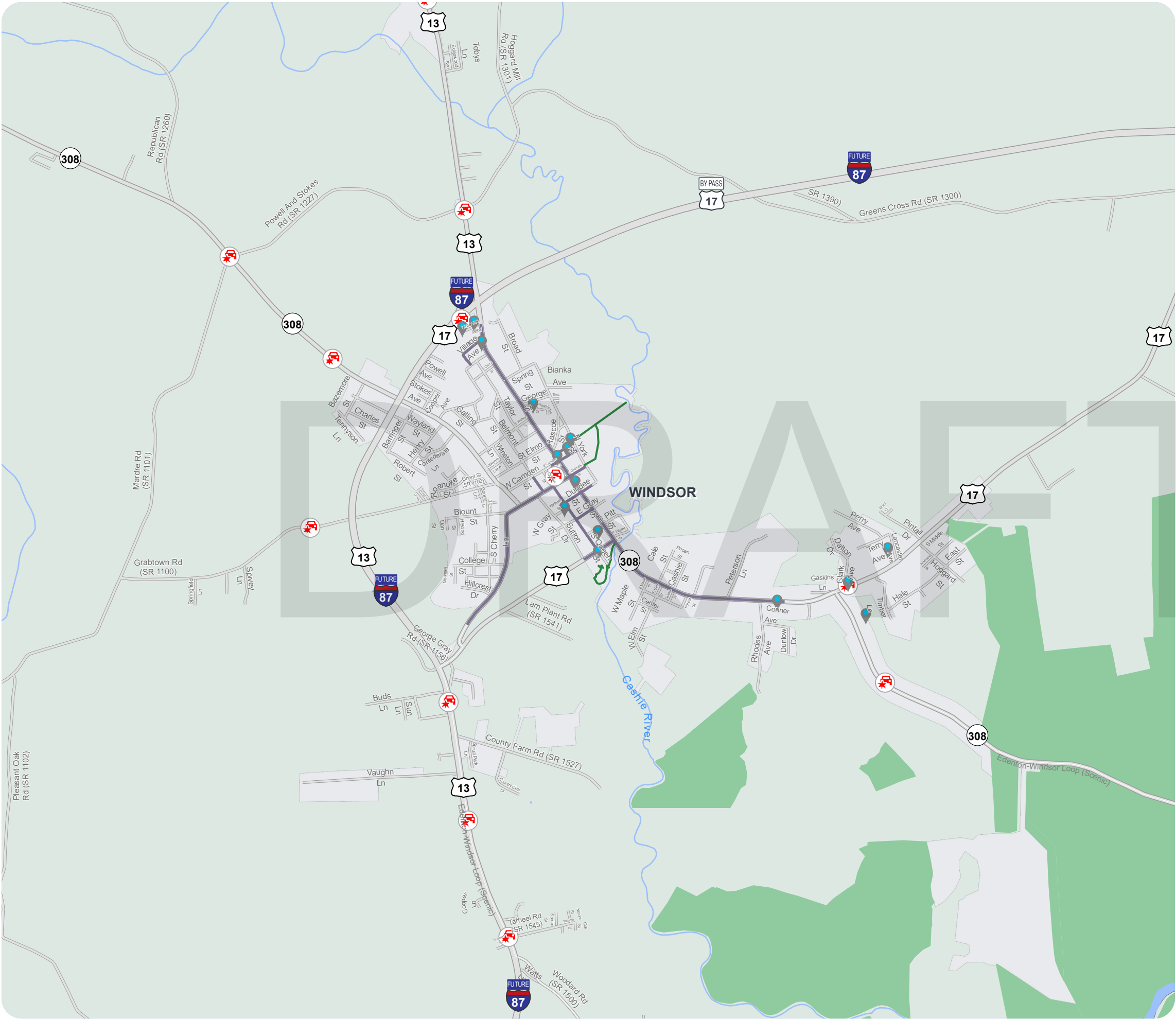


Base map date: October 02, 2019

Legal Disclaimer

This product contains mapping data for informational and planning purposes only, and is subject to change. Users should review or consult the primary data sources to ascertain the usability of the information.

WORKING COPY
Plan Date: February 05, 2025



Pedestrian Analysis



BERTIE COUNTY

CTP Analysis and Information

Inset 8

Colerain

Pedestrian Features

- Sidewalk
- Multiuse Path
- Multiuse Path (Outside of ROW)
- Side Path (Inside of ROW)
- Bicycle and Pedestrian Bridge

Other Features

- Pedestrian Crash Location
- Destination
- Study Road
- Easement
- MPO Boundary
- RPO Boundary



Base map date: October 02, 2019

Legal Disclaimer

This product contains mapping data for informational and planning purposes only, and is subject to change. Users should review or consult the primary data sources to ascertain the usability of the information.

WORKING COPY
Plan Date: February 05, 2025

